



















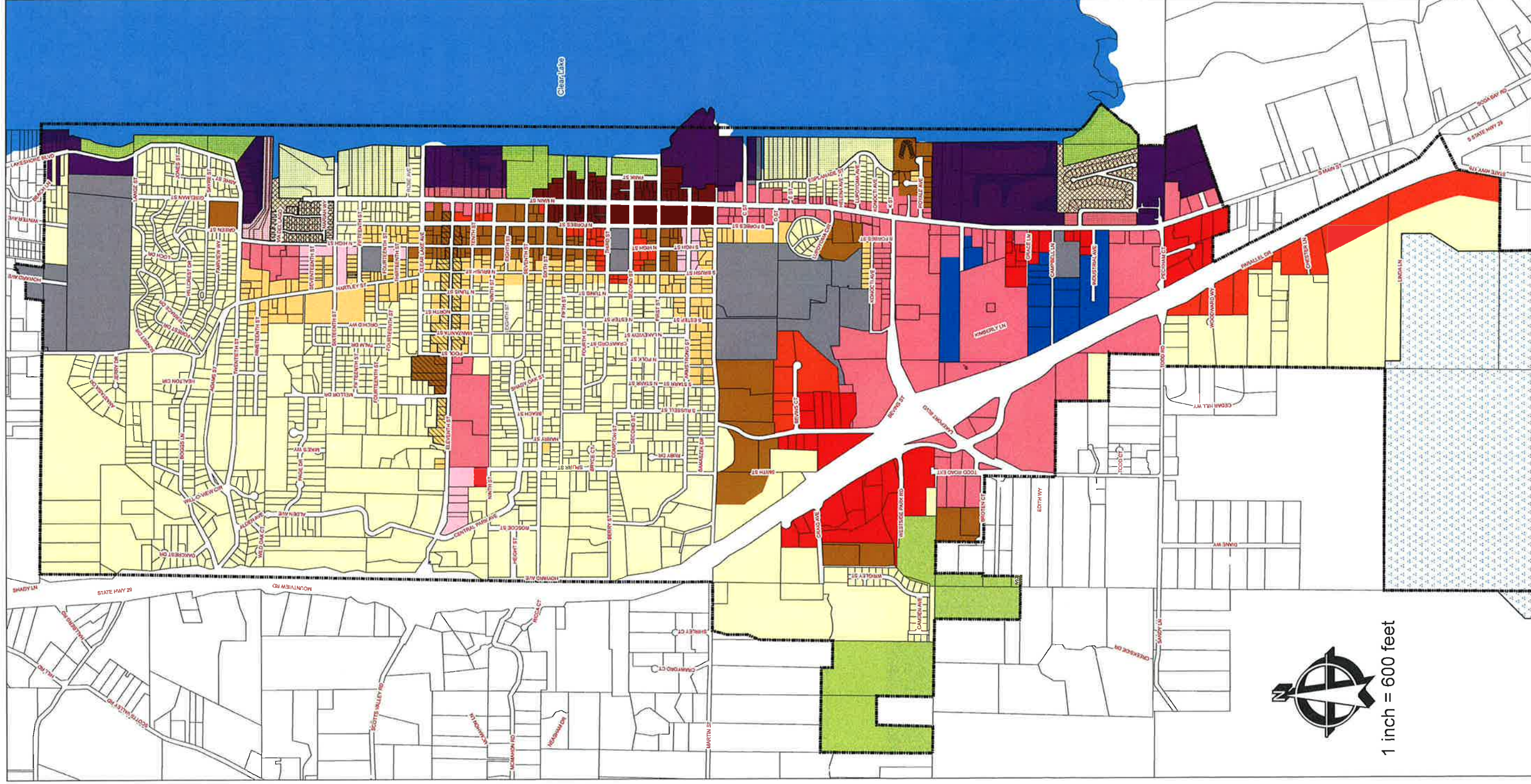


Please contact the City of Lakeport Community Development Department to verify the zoning designation of individual parcels.

Unofficial City of Lakeport Zoning Map

Legend

-  Lakeport Parcels 2012
-  County Parcels 2012
-  City Limit Boundary
- Special Overlays**
- Overlay Designations**
-  City Property
-  Planned Development
-  Shoreline Development
-  11th Street Prof. Overlay
- Zoning**
- Zoning Designations**
-  PCU Public and Civic Uses
-  OS Open Space
-  I Industrial
-  CB Central Business
-  C-3 Service Commercial
-  C-2 Major Retail
-  C-1 Light Retail
-  PO Professional Office
-  R-5 Resort/High Density Residential
-  R-3 High Density Residential
-  R-2 Medium Density Residential
-  R-1 Low Density Residential
-  Urban Reserve



This map was prepared for information purposes only. No liability is assumed for the accuracy of the data shown.

Map prepared by
City of Lakeport
Community Development Department
March 2012